23/06/10 D4

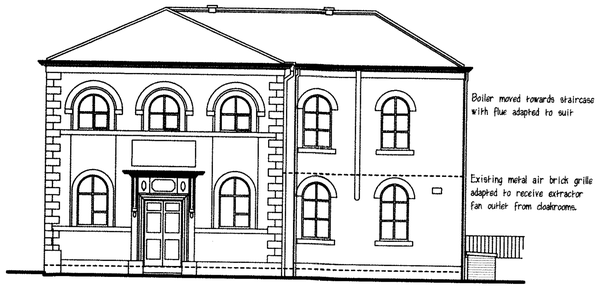


ENTRANCE ELOVATION

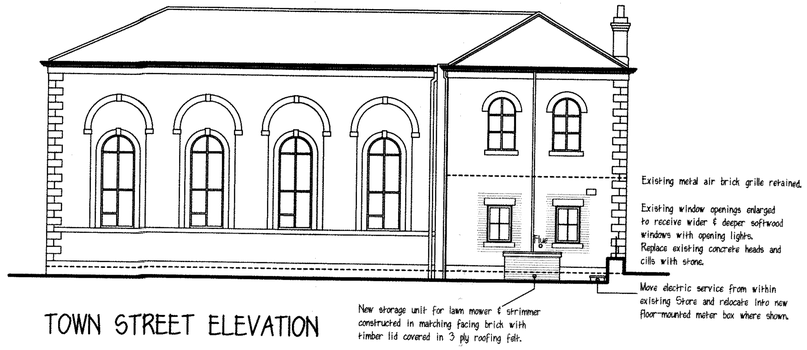


TOWN STREET ELEVATION

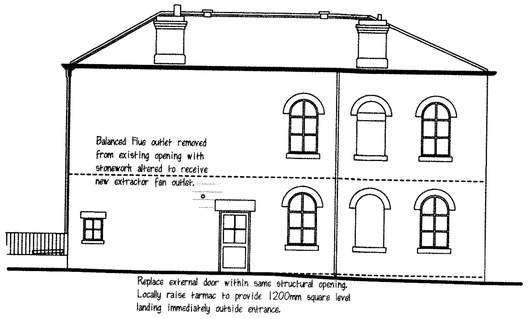


REAR ELEVATION

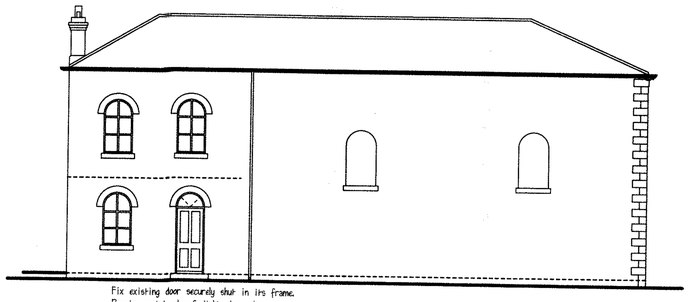


MAKENEY ROAD ELEVATION

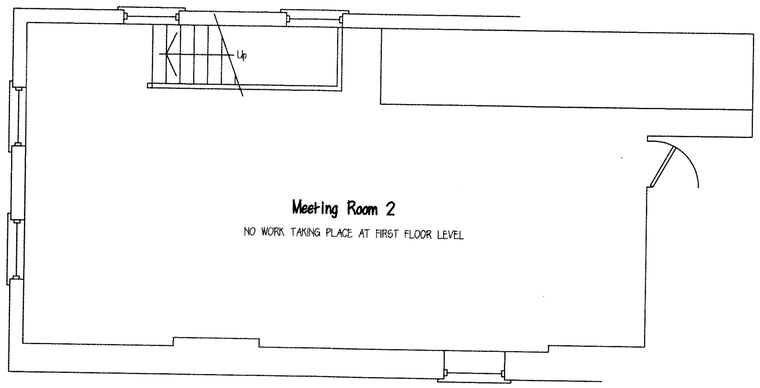


FIRST FLOOR LAYOUT

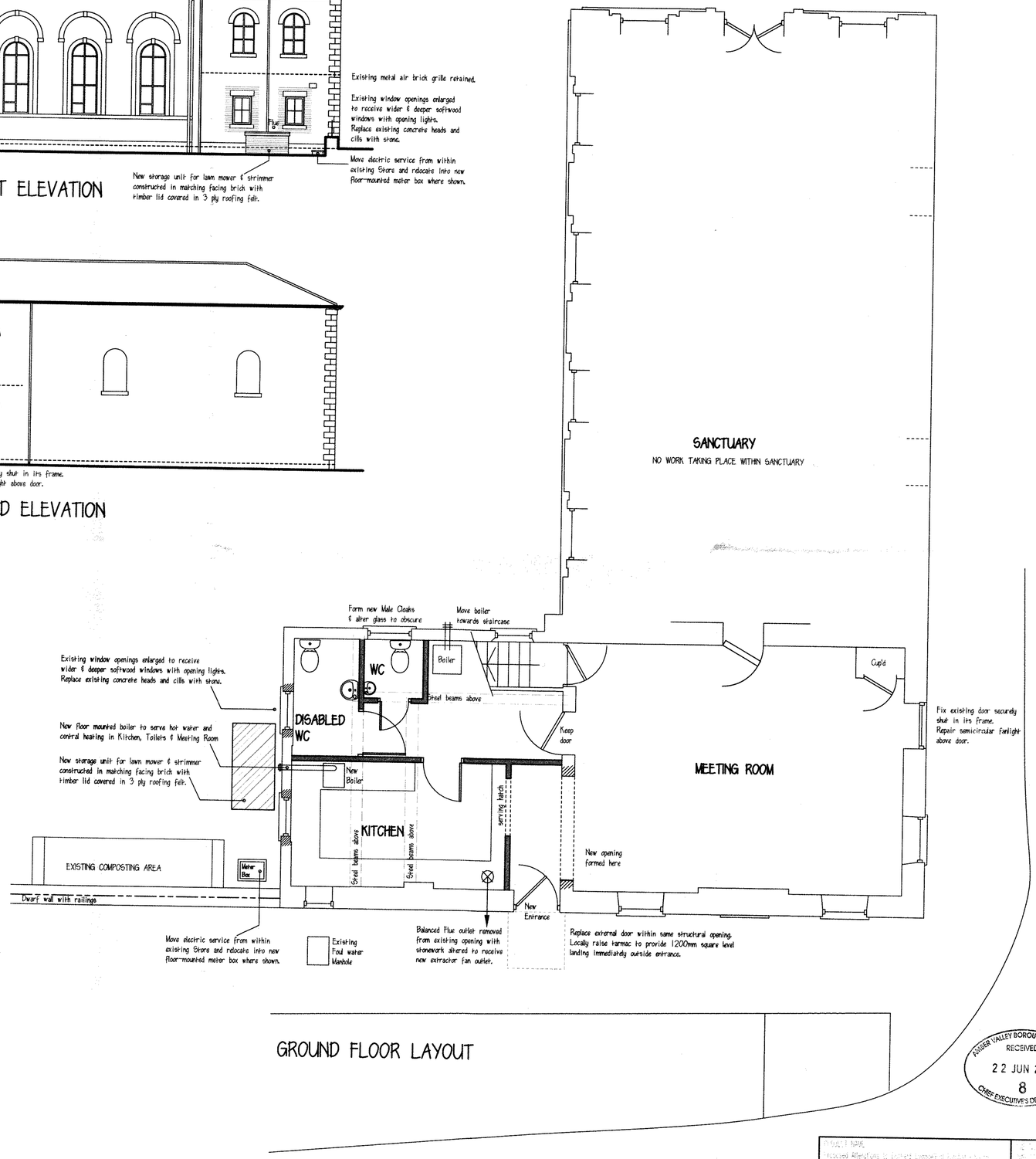


GROUND FLOOR LAYOUT

AMBER VALLEY BOROUGH COUNCIL
RECEIVED
22 JUN 2010
8
CHIEF EXECUTIVE'S DEPARTMENT

Pilkington McPhee Partnership Limited
8 Heritage Business Centre - Derby Road - Belper - DE56 1SW - T - 01773 822980 - E- info@pilkington-mcphee.co.uk

| | | | |
|---|---|---|---|
| PROJECT NAME<br>Proposed Alterations to Duffield Congregational Church | | | |
| DRAWING TITLE<br>Sheet Design | | | |
| SCALE<br>1:50 | DRAWN BY<br>[illegible] | DATE<br>[illegible] | |

23/06/10 D3



Front (North West) Elevation
Scale 1:100



Side (South West) Elevation
Scale 1:100

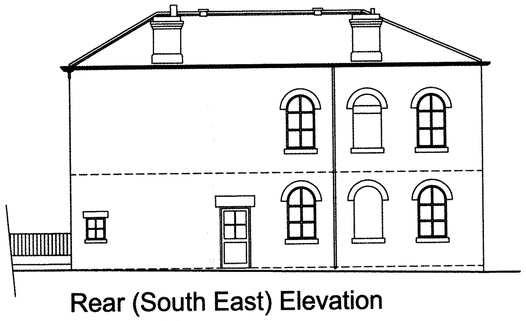

Rear (South East) Elevation
Scale 1:100

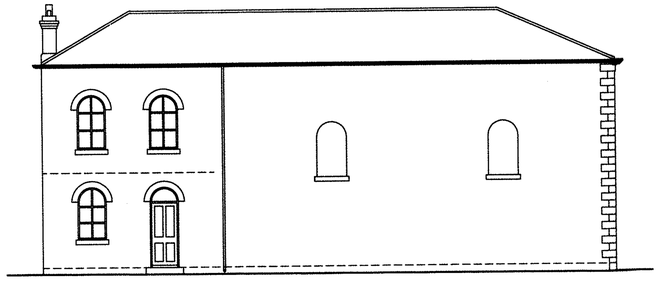

Side (North East) Elevation
Scale 1:100

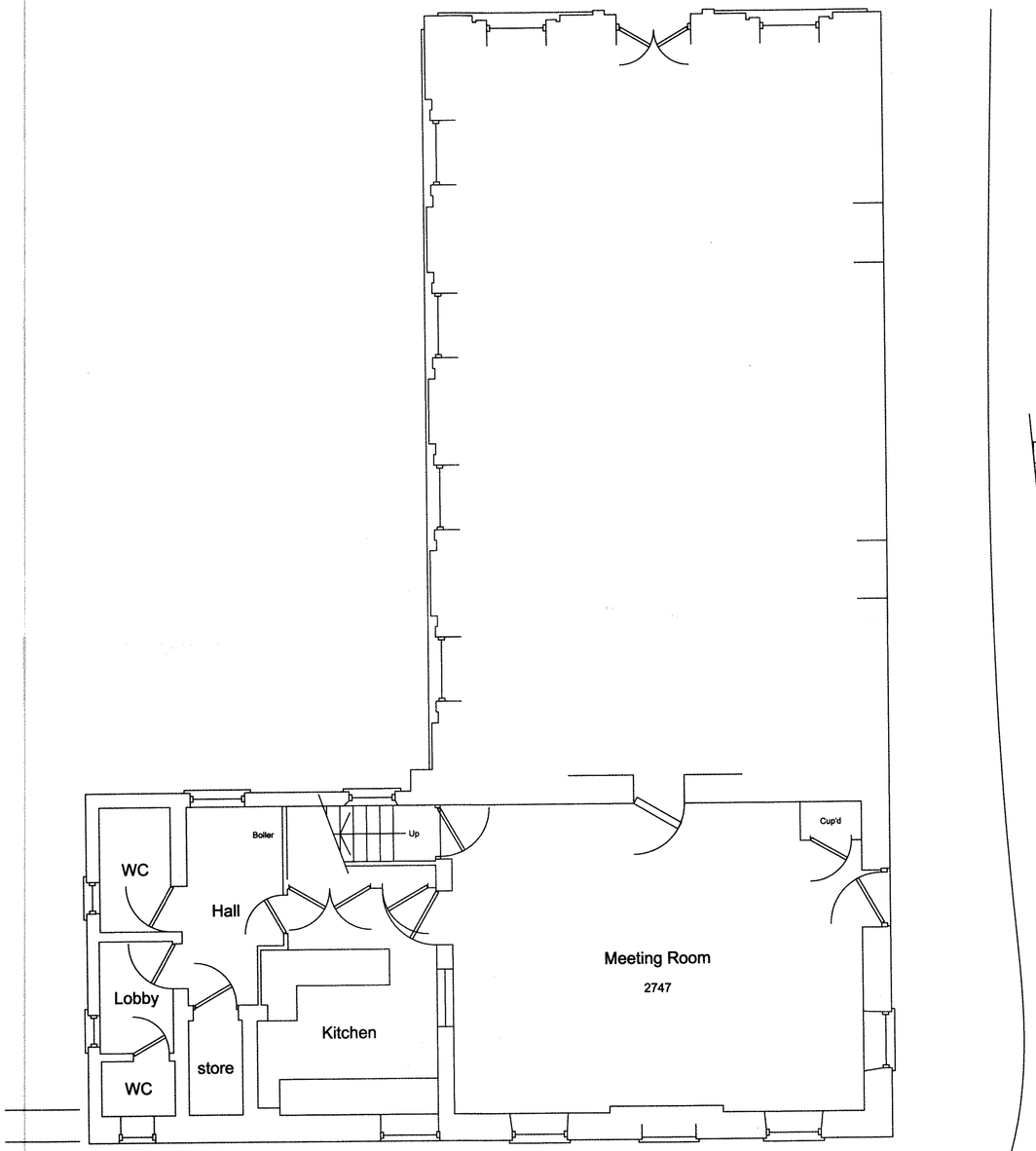


Ground Floor Plan - Scale 1:50

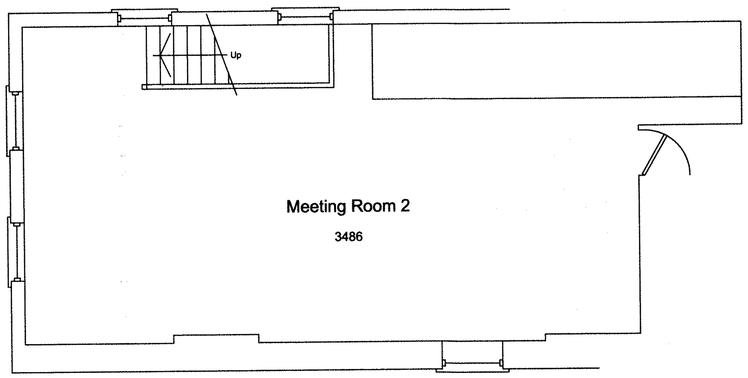


First Floor Plan - Scale 1:50

AMBER VALLEY BOROUGH COUNCIL
RECEIVED
22 JUN 2010
8
CHIEF EXECUTIVE'S DEPARTMENT

Pilkington McPhee Partnership Limited
8 Heritage Business centre - Derby Road - Belper Derbyshire DE561SW T -01773 822980 E -info@pilkington-mcphee.co.uk

| | | | |
|---|---|---|---|
| PROJECT NAME<br>Duffield Evangelical Baptist Church | | | JOB NO.<br>PMPL/10-005 |
| DRAWING TITLE<br>Survey As Existing | | | DWG NO.<br>EX 81 03 |
| SCALE<br>1:50 /1:100 | DRAWN BY<br>PMPL | DATE<br>March 2010 | REV.<br>-- |

This drawing is copyright Contractor must check all dimensions on site, working only from grid & figure dimensions. Any discrepancies are to be reported to the designer before work commences.